

HENTIES BAY MUNICIPALITY
 P.O. BOX 61
 Henties Bay
 NAMIBIA
 TEL: 064-502000
 FAX: 064-502001

Resolution Map

- ZONING**
- Special
 - Undetermined
- RESERVATION**
- Beach Area
 - Existing Streets
 - Local Authority/ Scheme Boundary
 - Extension Boundary
 - Cadastral Boundary
 - River



Stubenrauch
 Planning Consultants

SPO

P.O. BOX 1189
 WINDHOCK
 NAMIBIA
 E-MAIL: spo@spo.com.na
 TEL: 061-251189
 TEL: 061-254950
 FAX: 061-252157



HENTIESBAI MUNICIPALITY
 P.O. BOX 61
 Henties Bay
 NAMIBIA
 TEL.: 064-502000
 FAX: 064-502001

Density Map

Legend

	1 : 100		1 : 750		1 : 10 ha		Extension Boundary
	1 : 150		1 : 900		No densities applicable		Cadastral Boundary
	1 : 250		1 : Erf		RESERVATION		Road with Road Reserve
	1 : 300		1 : 5 000		Local Authority Scheme Boundary		
	1 : 450		1 : 1 ha				
	1 : 600		1 : 5 ha				



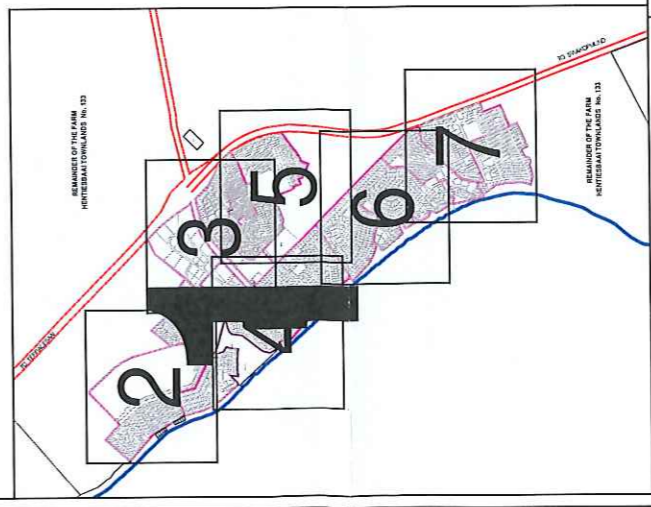
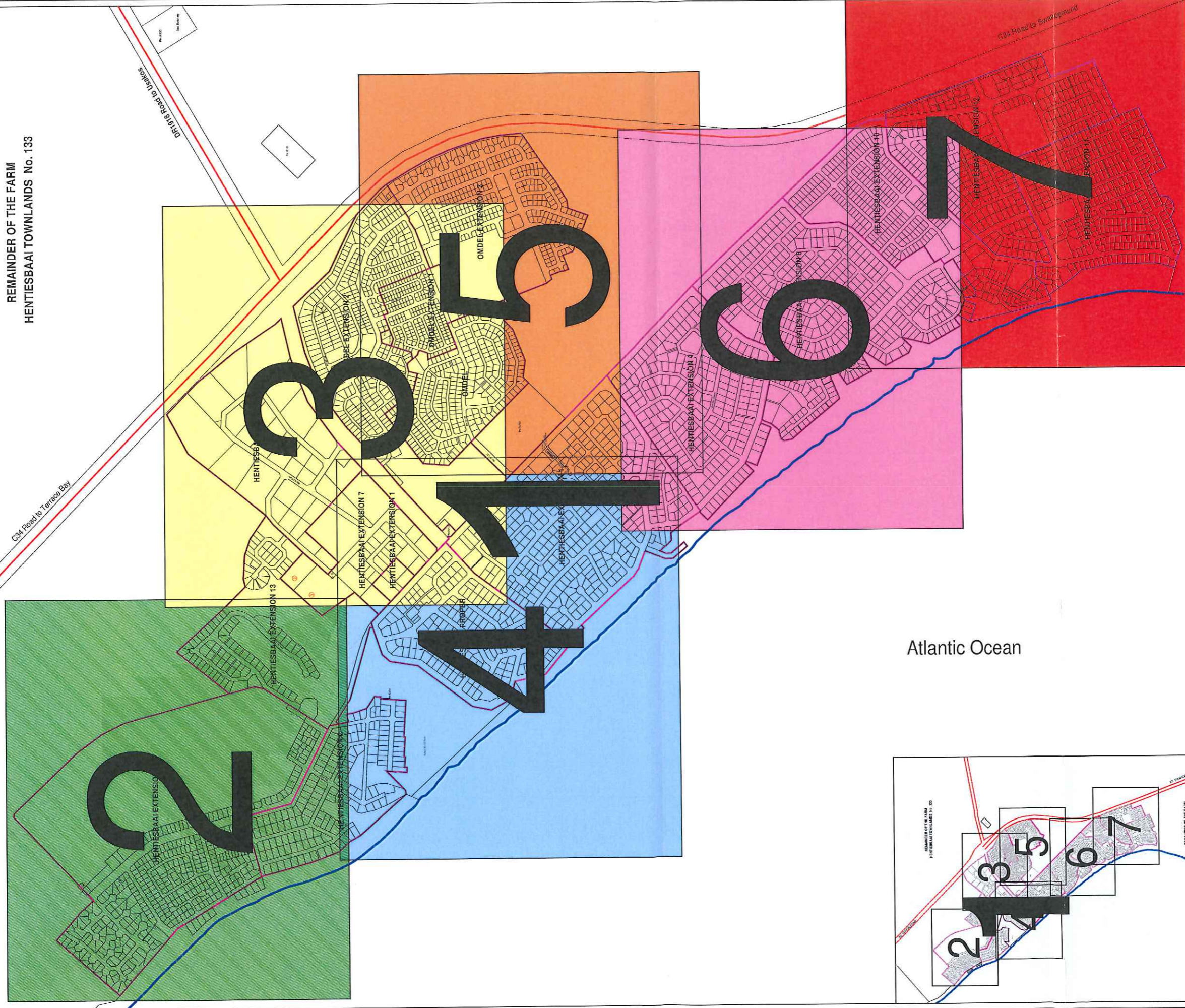
Scale: 1 : 15 000



Stubenrauch
 Planning Consultants

 P.O. BOX 11869
 WINDHÖCK
 NAMIBIA
 E-MAIL: spc@spc.com.na
 TEL: 061-251188
 TEL: 061-252490
 FAX: 061-252197

REMAINDER OF THE FARM
HENTIESBAAI TOWNLANDS No. 133



Scale: NTS

Index Maps

- Sheet 1
- Sheet 2
- Sheet 3
- Sheet 4
- Sheet 5
- Sheet 6
- Sheet 7

- Local Authority/
Scheme Boundary
- Extension Boundary
- Cadastral Boundary

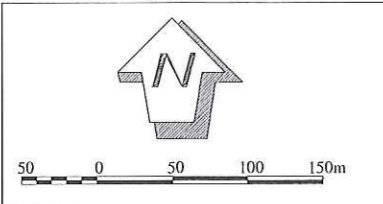
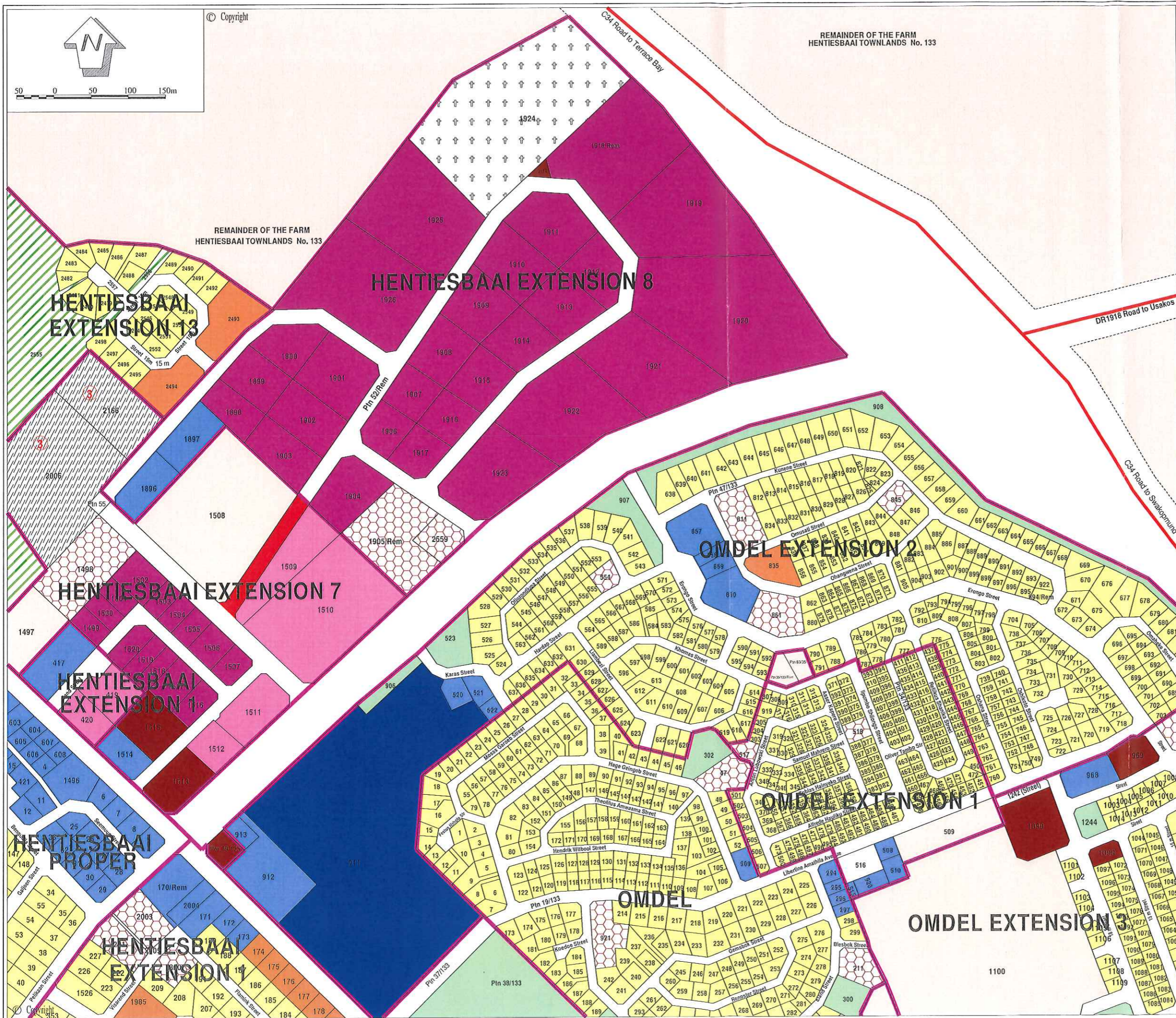


HENTIES BAY MUNICIPALITY
P.O. BOX 61
Henties Bay
NAMIBIA
TEL: 064-502000
FAX: 064-502001

Stubenrauch
SPC
Planning Consultants

TEL: 061-251189
WINDBOEK
FAX: 061-252107
E-MAIL: spc@spc.com.na

Handwritten signature/initials



© Copyright

REMAINDER OF THE FARM
HENTIESBAAI TOWNLANDS No. 133

REMAINDER OF THE FARM
HENTIESBAAI TOWNLANDS No. 133

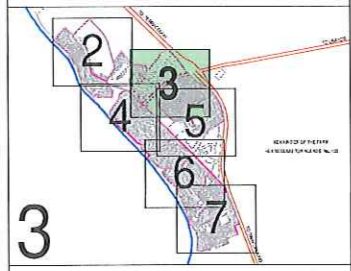


HENTIES BAY AMENDMENT SCHEME NO. 13

KEY:

- ZONING**
- Informal Residential
 - Single Residential
 - General Residential 1
 - General Residential 2
 - Rural Residence
 - Residence Estate
 - Office
 - Local Business
 - General Business
 - Service Station
 - Light Industrial
 - General Industrial
 - Institutional
 - Private Open Space
 - Nature Reserve
 - Agriculture
 - Hospitality
 - Special
 - Parastatal
 - Undetermined
 - Aquaculture and Mariculture

- RESERVATION**
- New Streets, Proposed
 - Street Widening
 - Street Closures
 - Public Open Space
 - Cemetery
 - Local Authority
 - Government
 - Beach Area
 - Educational
 - Existing Streets
 - Local Authority/ Scheme Boundary
 - Extension Boundary
 - Cadastral Boundary

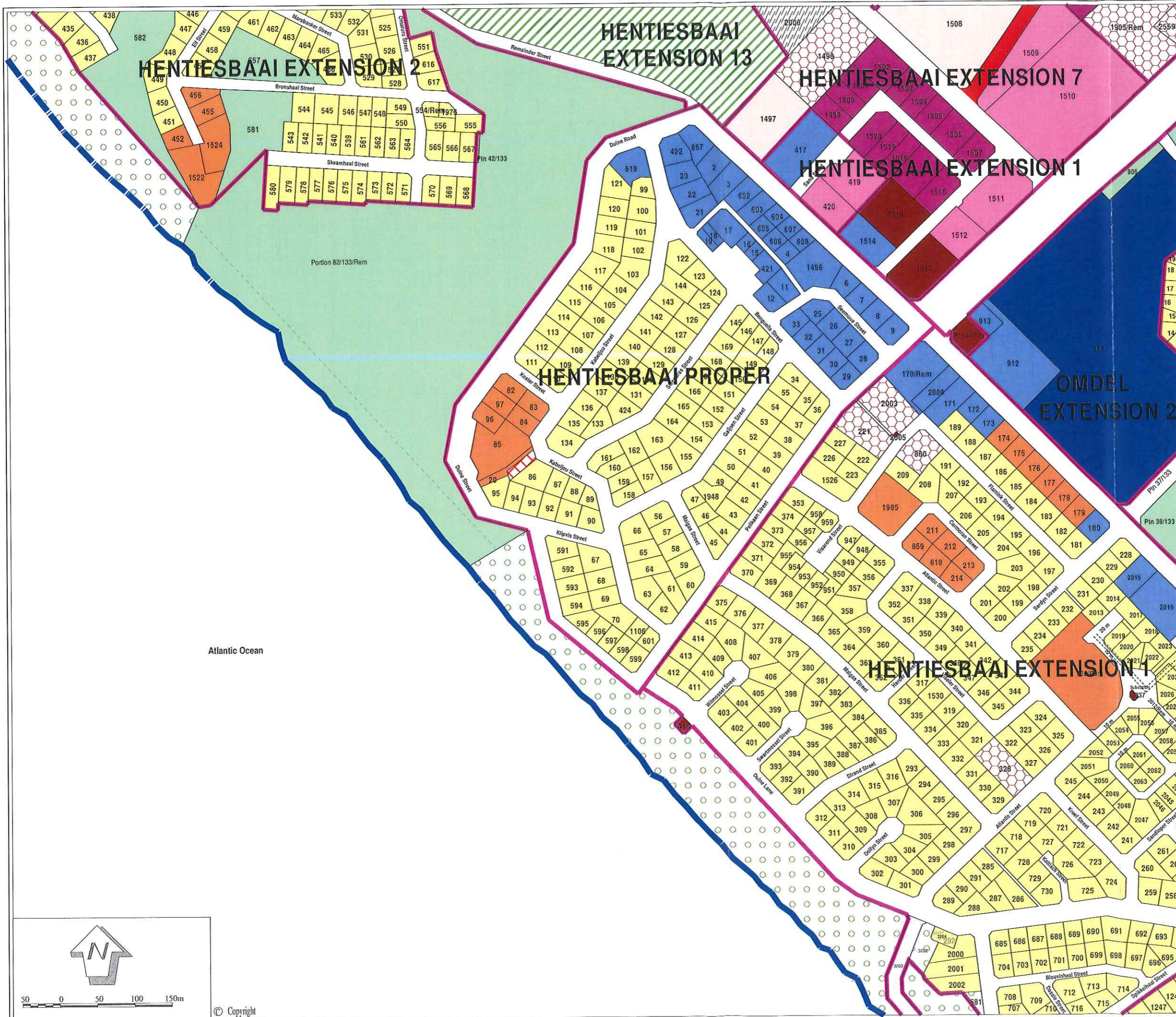


STUBENRAUCH
PLANNING CONSULTANTS
TOWN AND REGIONAL PLANNERS
po box 11869 tel: 061-251189
windhoek tel: 061-232490
namibia fax: 061-252157
e-mail: spc@spc.com.na

PROJECT TITLE:
**HENTIES BAY
SCHEME MAP 3**

DRAWN: ES CHECKED: W/12129-6 DRAWING NO:
SCALE: 1:5000 DATE: March 2013

Handwritten signature/initials



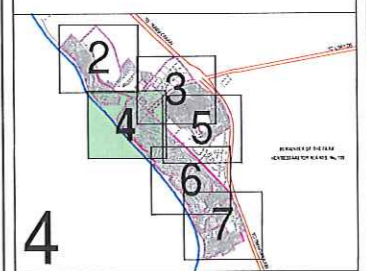
HENTIES BAY
AMENDMENT SCHEME NO. 13

KEY:

- ZONING**
- Informal Residential
 - Single Residential
 - General Residential 1
 - General Residential 2
 - Rural Residence
 - Residence Estate
 - Office
 - Local Business
 - General Business
 - Service Station
 - Light Industrial
 - General Industrial
 - Institutional
 - Private Open Space
 - Nature Reserve
 - Agriculture
 - Hospitality
 - Special
 - Parastatal
 - Undetermined
 - Aquaculture and Mariculture

RESERVATION

- New Streets, Proposed Street Widening
- Street Closures
- Public Open Space
- Cemetery
- Local Authority
- Government
- Beach Area
- Educational
- Existing Streets
- Local Authority Scheme Boundary
- Extension Boundary
- Cadastral Boundary

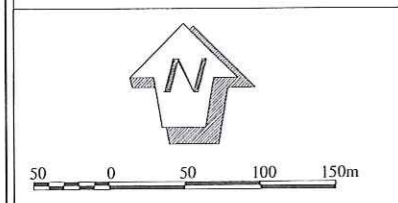


STUBENRAUCH
PLANNING CONSULTANTS
TOWN AND REGIONAL PLANNERS

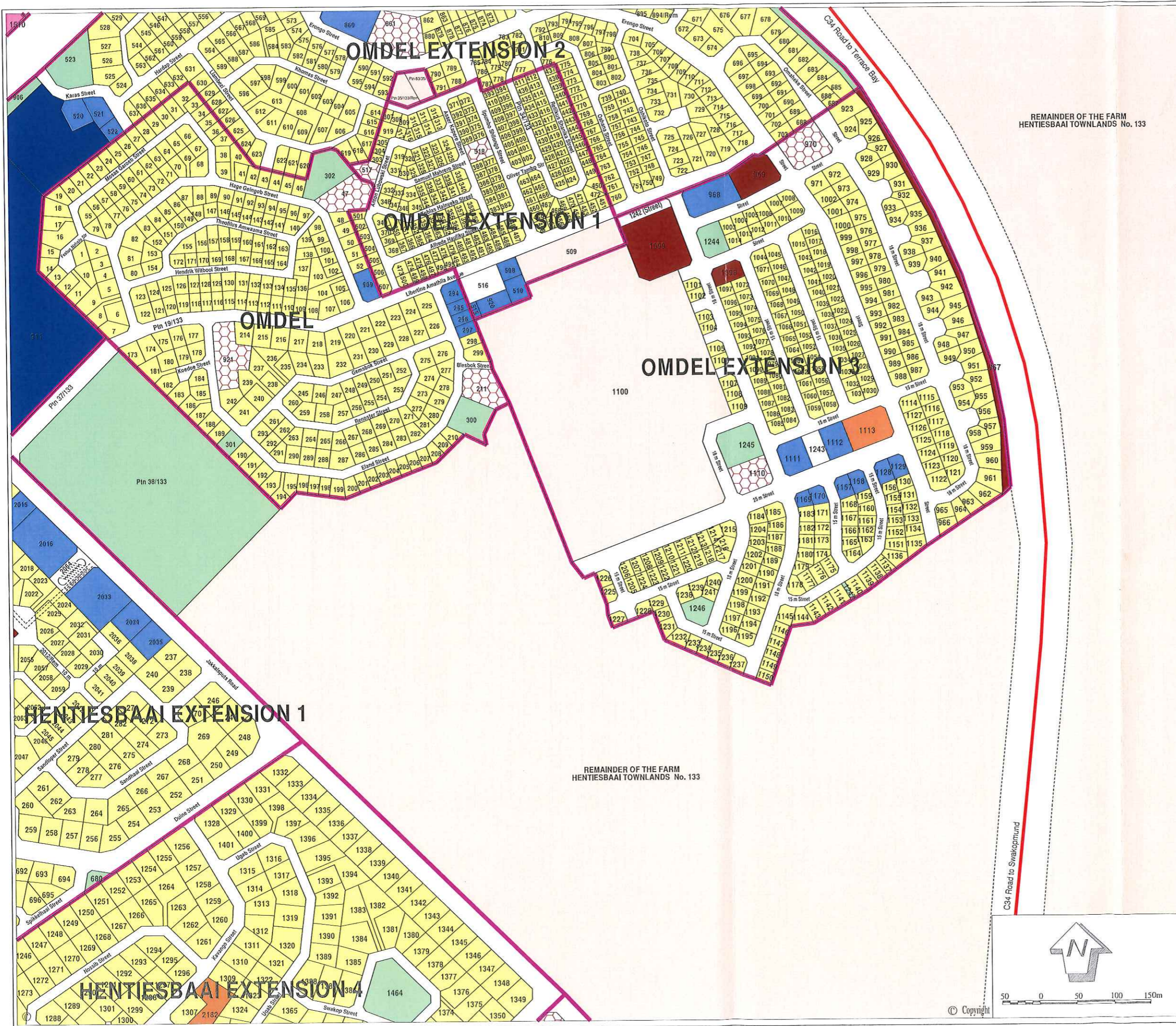
po box 11869 windhoek namibia
tel: 061-251189
tel: 061-252490
e-mail: spc@spc.com.na fax: 061-252157

PROJECT TITLE:
HENTIES BAY
SCHEME MAP 4

DRAWN: ES CHECKED: DATE: DRAWING NO: W/12129-7
SCALE: 1:5 000 DATE: March 2013



© Copyright



REMAINDER OF THE FARM
HENTIESBAAI TOWNLANDS No. 133

REMAINDER OF THE FARM
HENTIESBAAI TOWNLANDS No. 133

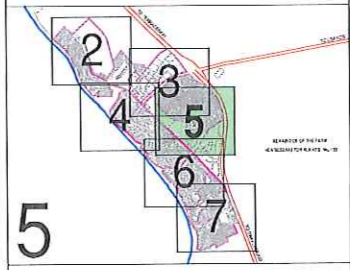


HENTIES BAY AMENDMENT SCHEME NO. 13

KEY:

- ZONING**
- Informal Residential
 - Single Residential
 - General Residential 1
 - General Residential 2
 - Rural Residence
 - Residence Estate
 - Office
 - Local Business
 - General Business
 - Service Station
 - Light Industrial
 - General Industrial
 - Institutional
 - Private Open Space
 - Nature Reserve
 - Agriculture
 - Hospitality
 - Special
 - Parastatal
 - Undetermined
 - Aquaculture and Mariculture

- RESERVATION**
- New Streets, Proposed Street Widening
 - Street Closures
 - Public Open Space
 - Cemetery
 - Local Authority
 - Government
 - Beach Area
 - Educational
 - Existing Streets
 - Local Authority Scheme Boundary
 - Extension Boundary
 - Cadastral Boundary



**STUBENRAUCH
PLANNING CONSULTANTS
TOWN AND REGIONAL PLANNERS**

po box 11869 windhoek namibia
e-mail: spc@spc.com.na

tel: 061-251189
tel: 061-252490
fax: 061-252157

PROJECT TITLE:
**HENTIES BAY
SCHEME MAP 5**

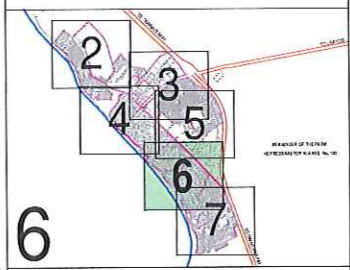
DRAWN: ES	CHECKED:	DRAWING NO: W/12129 - 8
SCALE: 1 : 5 000	DATE: March 2013	

© Copyright



HENTIES BAY
AMENDMENT SCHEME NO. 13

- KEY:**
- ZONING**
- Informal Residential
 - Single Residential
 - General Residential 1
 - General Residential 2
 - Rural Residence
 - Residence Estate
 - Office
 - Local Business
 - General Business
 - Service Station
 - Light Industrial
 - General Industrial
 - Institutional
 - Private Open Space
 - Nature Reserve
 - Agriculture
 - Hospitality
 - Special
 - Parastatal
 - Undetermined
 - Aquaculture and Mariculture
- RESERVATION**
- New Streets, Proposed Street Widening
 - Street Closures
 - Public Open Space
 - Cemetery
 - Local Authority
 - Government
 - Beach Area
 - Educational
 - Existing Streets
 - Local Authority Scheme Boundary
 - Extension Boundary
 - Cadastral Boundary



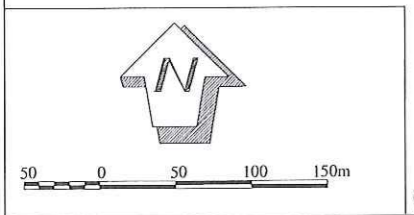
STUBENRAUCH
PLANNING CONSULTANTS
TOWN AND REGIONAL PLANNERS

po box 11869 tel: 061-251189
 windhoek tel: 061-252490
 namibia fax: 061-252137
 e-mail: spc@spc.com.na

PROJECT TITLE:
HENTIES BAY
SCHEME MAP 6

DRAWN: ES **CHECKED:** **DRAWING NO:** W/12129 - 9

SCALE: 1 : 5 000 **DATE:** March 2013



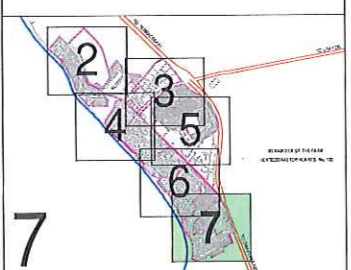


HENTIES BAY
AMENDMENT SCHEME NO. 13

KEY:

- ZONING**
- Informal Residential
 - Single Residential
 - General Residential 1
 - General Residential 2
 - Rural Residence
 - Residence Estate
 - Office
 - Local Business
 - General Business
 - Service Station
 - Light Industrial
 - General Industrial
 - Institutional
 - Private Open Space
 - Nature Reserve
 - Agriculture
 - Hospitality
 - Special
 - Parastatal
 - Undetermined
 - Aquaculture and Mariculture

- RESERVATION**
- New Streets, Proposed
 - Street Widening
 - Street Closures
 - Public Open Space
 - Cemetery
 - Local Authority
 - Government
 - Beach Area
 - Educational
 - Existing Streets
 - Local Authority/Scheme Boundary
 - Extension Boundary
 - Cadastral Boundary



STUBENRAUCH
PLANNING CONSULTANTS
TOWN AND REGIONAL PLANNERS

po box 11869 tel: 061-251189
windhoek tel: 061-252490
namibia fax: 061-252157
e-mail: spc@spc.com.na

PROJECT TITLE:
HENTIES BAY
SCHEME MAP 7

DRAWN: ES CHECKED: DRAWING NO: W/12129 - 10
SCALE: 1 : 5 000 DATE: March 2013

REMAINDER OF THE FARM
HENTIESBAAI TOWNLANDS No. 133

REMAINDER OF THE FARM
HENTIESBAAI TOWNLANDS No. 133

